

When you have completed this route you can get your Celtic Compostela from the Camino Society Information Office or via [info@caminosociety.ie](mailto:info@caminosociety.ie).

Check the website [caminosociety.ie](http://caminosociety.ie) for Information Centre opening times.

- |   |        |
|---|--------|
| 1. Bray Seafront to St. James's Church, Crinken         | 3.1 km |
| 2. St. James's Church, Crinken to Station Rd., Killiney | 5.6 km |
| 3. Station Road to Convent Road, Dalkey                 | 2.1 km |
| 4. Convent Road, Dalkey to Joyce Tower                  | 1.5 km |
| 5. Joyce Tower to Seapoint Tower                        | 4.8 km |
| 6. Seapoint Tower to Merrion Gates                      | 4.0 km |
| 7. Merrion Gates to Hanover Quay                        | 4.1 km |
| 8. Hanover Quay to Christ Church Cathedral              | 3.7 km |
| 9. Christ Church Cathedral to St. James's Church        | 1.3 km |

**Total 30.2 km**

## STAMP/SELLO LOCATIONS ON THE ROUTE

- At the Start: Finnbees Coffee House on Bray Seafront, opens 7.00am daily. The Boathouse on Bray Seafront, opens 8.30am daily. Also Dockyard No 8, Bray Harbour, next to the Harbour Bar, opens 9.00am daily.
- St. James's Church, Crinken
- The James Joyce Tower, Sandycove, Dublin
- Tourist Information Centre @ Queens Rd. Dun Laoghaire
- Christ Church Cathedral, Christchurch Place, Dublin 8
- St. James's Church, James's Street, Dublin 8  
The Church Sacristy  
Camino Society Information Centre  
Thurs- Sat 10:30 to 15:30
- Guinness Storehouse, St James's Gate, Dublin 8
- Pearse Lyons Distillery  
James's Street, Dublin 8

Check out [www.caminosociety.ie](http://www.caminosociety.ie) for extra locations.

## TO PURCHASE A PASSPORT

Log on to [www.caminosociety.ie](http://www.caminosociety.ie)



## ADVICE TO WALKERS

Leave no trace (Principal of Outdoor Ethics)  
please adhere to this code on any trips to the outdoors.

- 1 Plan ahead and prepare
- 2 Dispose of waste properly
- 3 Leave what you find
- 4 Be considerate of others
- 5 Minimise the effects of fire
- 6 Respect other walkers and cyclists
- 7 Respect the rules of the road
- 8 Dogs should always be on a lead

## THINK SAFETY

- This route is shared with vehicles – BE AWARE
- Plan ahead and be prepared
- Take adequate clothing, food and fluid
- If you encounter any emergency difficulties, contact the emergency services on 999 / 112



For further information please contact


**Camino Society Ireland clg**  
36 Upper Baggot Street  
Dublin 4, Ireland  
e: [info@caminosociety.ie](mailto:info@caminosociety.ie)  
w: [caminosociety.ie](http://caminosociety.ie)



© Camino Society Ireland. Reg in Ireland no.557712.

# BRAY CELTIC CAMINO COASTAL ROUTE

BRAY TO PARISH OF ST. JAMES'S CHURCH,  
JAMES'S STREET, DUBLIN







Get your 1st Stamp in Finnbees Coffee House, Bray Seafront, opens 7.00am daily  
**OR** The Boathouse, Bray Seafront, opens 8.30am daily  
**OR** Dockyard No 8, Bray Harbour, opens 9.00am daily.

## START

Walk along **Bray Seafront** in the direction of Bray Harbour. Stay on the promenade until you are in the Harbour. **TURN LEFT**, with the Sailing Club on your left you enter the Harbour. When you see **Dockyard No 8 cafe** **TURN RIGHT** and cross the small bridge beside the Boxing Club. Keep straight-on and **TURN LEFT** under the **railway bridge** and immediately **LEFT** again. Follow this path, the **RIVER DARGLE WALKWAY**, to the Dargle Bridge.

Turn right onto **CASTLE STREET**.

Follow Castle Street onto Dublin Road and out of Bray (stay on right hand side of road).

At **WILFORD ROUNDABOUT** take road to **SHANKILL**.

### After 1.3 km

- Stay on road to St. James's Church, Crinken. 0.5km



Get your Stamp here on Church grounds.

- Follow main road for (0.25km) to SHANGANAGH PARK.
- Enter Park and keep to the path on the left and follow it around to the east to cross railway bridge, (0.5km) continue due east to the QUINN'S ROAD entrance. (0.3km).
- Exit park and follow QUINN'S ROAD.

### After 0.5km

- At SHANKILL TENNIS CLUB keep straight on through pedestrian entrance to CORBAWN DRIVE.

### After 0.7km

- Turn right and follow CORBAWN DRIVE.
- Cross CORBAWN LANE onto CORBAWN AVENUE; take first right hand turn to SEAFIELD.
- Follow Seafield north to public park.(0.2km)
- Enter park and follow pathway which runs parallel to seashore; crossing two footbridges before walking north along beach.
- Follow beach passing houses on your left hand side until you come to an alleyway going inland.

### After 1.3km

- Follow alleyway until the Steps on the left; take the Steps up onto roadway.
- Follow roadway north(right) and cross railway bridge onto STATION ROAD, passing Killiney Railway Station. (0.5km)
- Follow STATION ROAD; veer left on to VICO ROAD.

### After 1.6 km

- Follow Vico Road to Junction with SORRENTO ROAD.

### OPTIONS

- A** Turn right onto SORRENTO ROAD and first left on to COLIEMORE ROAD follow Coliemore Road as far as CONVENT ROAD **OR**
- B** Turn left on SORRENTO ROAD and follow Sorrento Road into DALKEY VILLAGE . Turn right at Maxwell's Pharmacy onto CONVENT ROAD.

### After 1.9 km

- Turn right onto CONVENT ROAD and follow Convent Road past BULLOCK HARBOUR to ULVERTON ROAD JUNCTION.

### After 1.5 km

- Turn right on to ULVERTON ROAD. Take first right hand turn onto SANDYCOVE AVENUE EAST. Follow it to the end and veer left passing James Joyce Tower and 40 foot bathing area.



Get your Stamp in the James Joyce Tower.

- Pass Sandycove Beach and follow MARINE PARADE, WINDSOR TERRACE onto QUEEN'S ROAD.



Get your stamp at the Tourist Information opposite the Queen Victoria Fountain in Dun Laoghaire.

### After 2.8 km

- Turn right before DART Station at Hartley's onto N31 (Old Dunleary Road) and follow it past old Stena Terminus and Yacht Clubs with DART line on left hand side onto Coast Path to SEAPOINT MARTELLO TOWER.

### After 2 km

- Follow BRIGHTON VALE and cross DART by foot bridge at the end of Brighton Vale on to SEAPOINT AVENUE. Stay on right hand side of road.
- At Junction with NEWTOWN AVENUE turn right following Newtown Avenue and take fourth turn right onto IDRONE AVENUE.
- Follow DART line on right hand side past Blackrock DART Station and along pathway through BLACKROCK PARK.

- Follow pathway onto ROCK ROAD just before Booterstown DART Station. Stay on right hand pathway passing Booterstown Nature Reserve along MERRION ROAD to MERRION GATES.

### After 4 km

- Turn right at MERRION GATES onto STRAND ROAD and follow STRAND ROAD crossing SEAN MOORE ROAD onto BAYVIEW and PEMBROKE STREET to IRISHTOWN ROAD.

### After 3.2 km

- Take first turn right on IRISHTOWN ROAD and follow IRISH ROAD crossing the DODDER BRIDGE. Immediately after Dodder Bridge turn right down steps to SOUTH DOCK ROADS follow path to GRAND CANAL STREET UPPER and cross over Lock Gates at GRAND CANAL DOCK onto HANOVER QUAY.

### After 900 m

- Turn right on BENSON STREET and left onto SIR JOHN ROGERSON'S QUAY. Follow the Quays on to CITY QUAY as far as SEAN O'CASEY BRIDGE.

### After 1.4 km

- Turn right at SEAN O'CASEY BRIDGE and cross bridge onto NORTH QUAYS .
- Follow North Quays past Famine Memorial and Custom House.
- At the next bridge after the Custom House (Butt Bridge) cross the river south and follow TARA STREET to PEARSE STREET.
- Turn right and keep walls of Trinity College on your Left to COLLEGE GREEN.
- Follow College Green past City Hall and Dublin Castle (on left hand side) to CHRIST CHURCH CATHEDRAL.

### After 2 km



Get your Stamp at Christ Church Cathedral.

### After .6 km

Follow High Street as far as THOMAS STREET onto JAMES'S STREET as far as ST. JAMES'S CHURCH.

### After 1.3 km

Arrive at destination ST. JAMES'S CHURCH.



Get your Final Stamp in Information Centre, open Thursday, Friday & Saturday between 10.30am-15.30pm, March-October, (for Winter opening times go to [www.caminosociety.com](http://www.caminosociety.com)) Guinness Storehouse and / or at Pearse Lyons Distillery (James's Street)

## FINISH HERE



# BRAY CELTIC CAMINO COASTAL ROUTE

BRAY TO PARISH OF ST. JAMES'S CHURCH,  
JAMES'S STREET, DUBLIN

CAMINO  
SOCIETY




I R E L A N D clg




ST JAMES'S  
CHURCH



## DUBLIN CITY

 St. James's Church,  
James's Street,  
Dublin 8  
The Church Sacristy  
Mon-Fri 8:30am  
to 11:45am all year

 Camino Society  
Information Centre  
Thurs-Sat  
10:30am to 15:30pm  
March to mid-October

RINGSEND



SANDYMOUNT

BOOTERSTOWN  
BLACKROCK



DÚN LAOGHAIRE

SANDYCOVE  
DALKEY




KILLINEY  
KILLINEY HILL



SHANKILL  
CRINKEN CHURCH



BRAY



COUNTY  
DUBLIN

COUNTY  
WICKLOW